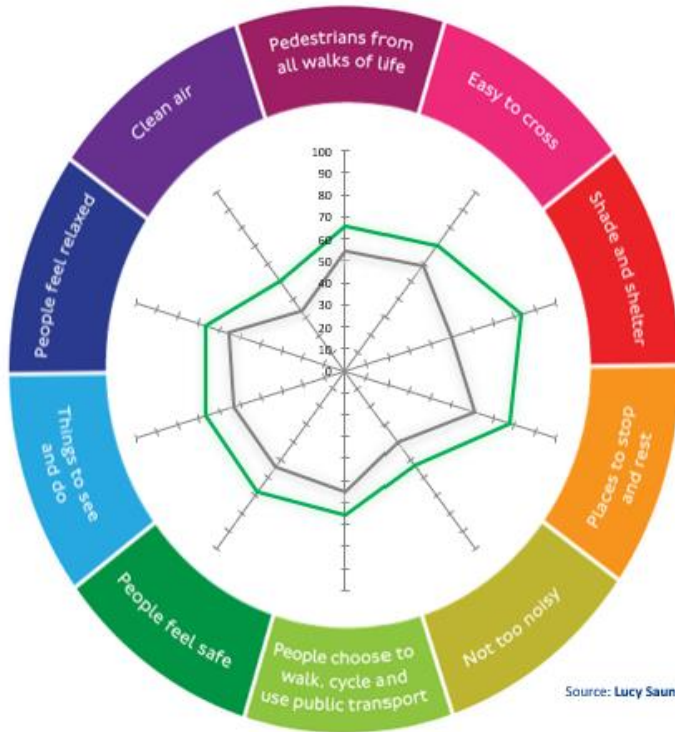


## Appendix 9 – Healthy Streets Assessments

**Name of scheme**  
**Segment number**

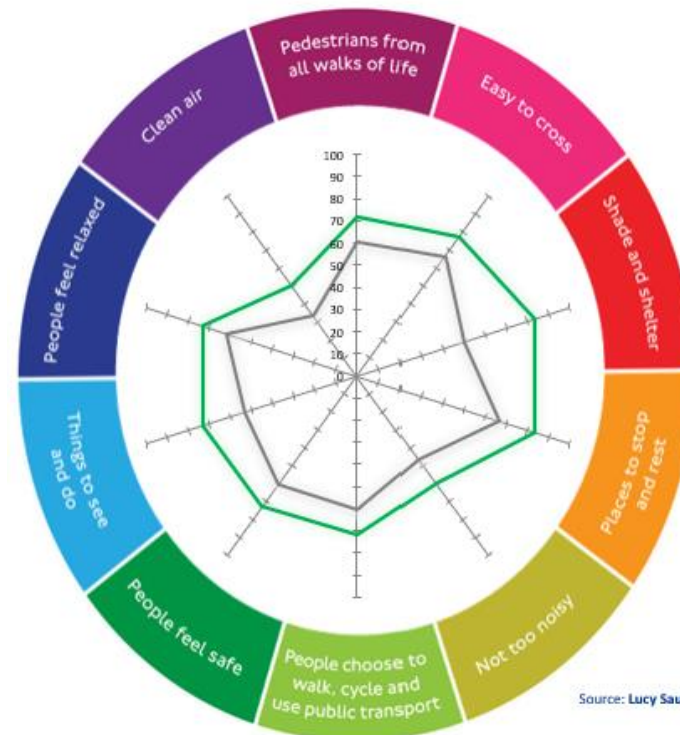
40 Leadenhall St S278 - Leadenhall St  
n/a



	Existing layout	Proposed layout	% point change
Overall Healthy Streets Check score	54	66	12

**Name of scheme**  
**Segment number**

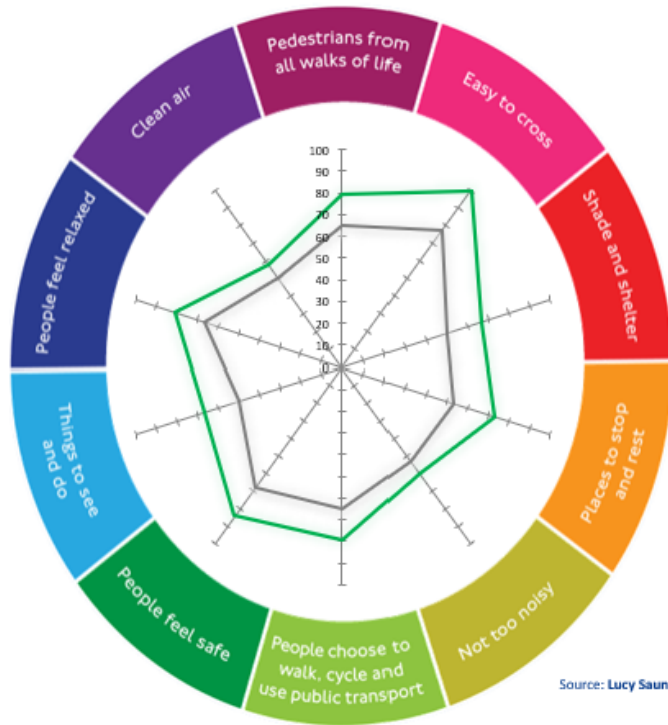
40 Leadenhall St S278 - Fenchurch St  
n/a



	Existing layout	Proposed layout	% point change
Overall Healthy Streets Check score	60	72	12

**Name of scheme**  
**Segment number**

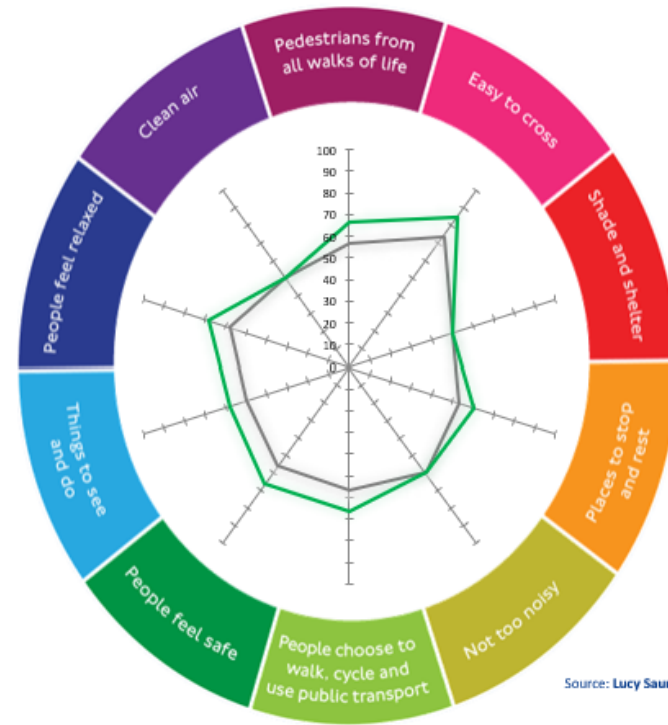
40 Leadenhall St S278 - Billiter St  
n/a



	Existing layout	Proposed layout	% point change
Overall Healthy Streets Check score	65	80	15

**Name of scheme**  
**Segment number**

40 Leadenhall St S278 - Fenchurch Buildings  
n/a



	Existing layout	Proposed layout	% point change
Overall Healthy Streets Check score	58	67	9